

Lime Lake

Drains and Storm Inlets Into Lake
Locations by Address and GPS coordinates
(From Google Earth)

October 2018

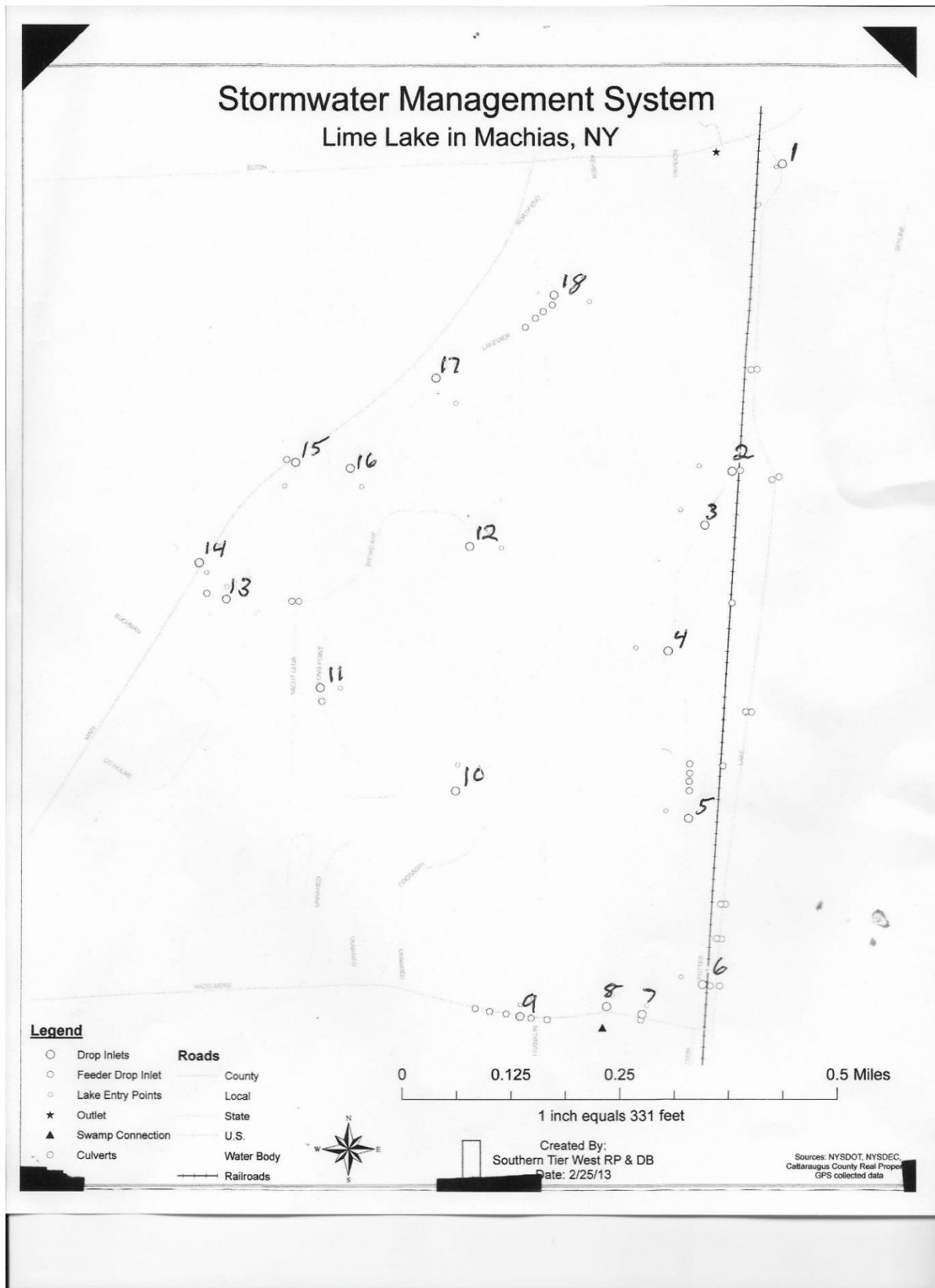
Kevin Sparks

LLCOA Board Member

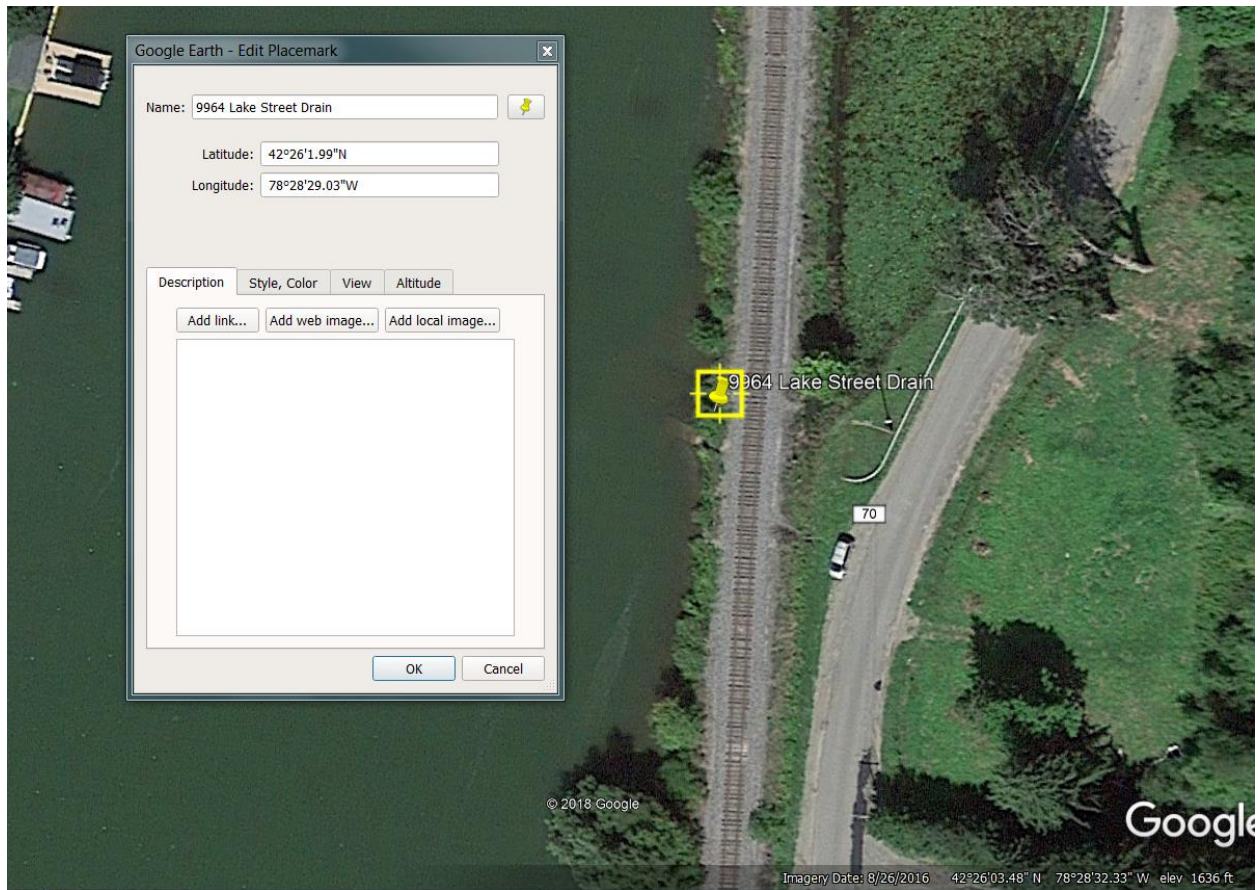
Locations by House Address:

FORM DRAINS: Machias, NY, Lime Lake					
ID	Storm Drain	Address	Note	April	M
1	Drop Inlet	9964 Lake St			
2	Drop Inlet	17 Potter Rd			
3	Drop Inlet	22 Potter Rd			
4	Drop Inlet	40 Potter Rd			
5	Drop Inlet	63 Potter Rd	✓	✓	
	Feeder DI	60 potter	to 5		
	Feeder DI	58 potter	to 5		
	Feeder DI	58 potter	to 5		
	Feeder DI	56 potter	to 5		
6	Drop Inlet	83 Potter Rd			
7	Drop Inlet	89 Hazelmere Ave			
	Feeder DI	91 Hazlemere	to 7		
8	Drop Inlet	94 Hazelmere Ave			
9	Drop Inlet	109 Hazelmere Ave			
	Feeder DI	113 Hazlemere	to 9		
	Feeder DI	110 Hazlemere	to 9		
	Feeder DI	109 Hazlemere	to 9		
	Feeder DI	106 Hazlemere	to 9		
	Feeder DI	105 Hazlemere	to 9		
10	Drop Inlet	178 Long Point Dr			
11	Drop Inlet	200 Long Point Dr			
	Feeder DI	200 Longpoint	to 11		
12	Drop Inlet	236 Broad Bay Cir			
13	Drop Inlet	288 Broad Bay Cir			
	Feeder DI	288 Broad Bay Cir	to 13		
	Feeder DI	277 Broad Bay	to 13		
	Feeder DI	277 Broad Bay	to 13		
14	Drop Inlet	Rt 16 & BB Cir			
15	Drop Inlet	9989 Rt 16			
	Feeder DI	9989 Rt 16	to 15		
16	Drop Inlet	324 Lakeview Blvd			
17	Drop Inlet	343 Lakeview Blvd			
18	Drop Inlet	364 Lakeview Blvd			
	Feeder DI	364 Lakeview Blvd	to 18		
	Feeder DI	363 Lakeview Blvd	to 18		
	Feeder DI	362 Lakeview Blvd	to 18		
	Feeder DI	361 Lakeview Blvd	to 18		

Locations by Map of Lake area:



Drain #1 – 9964 Lake Street

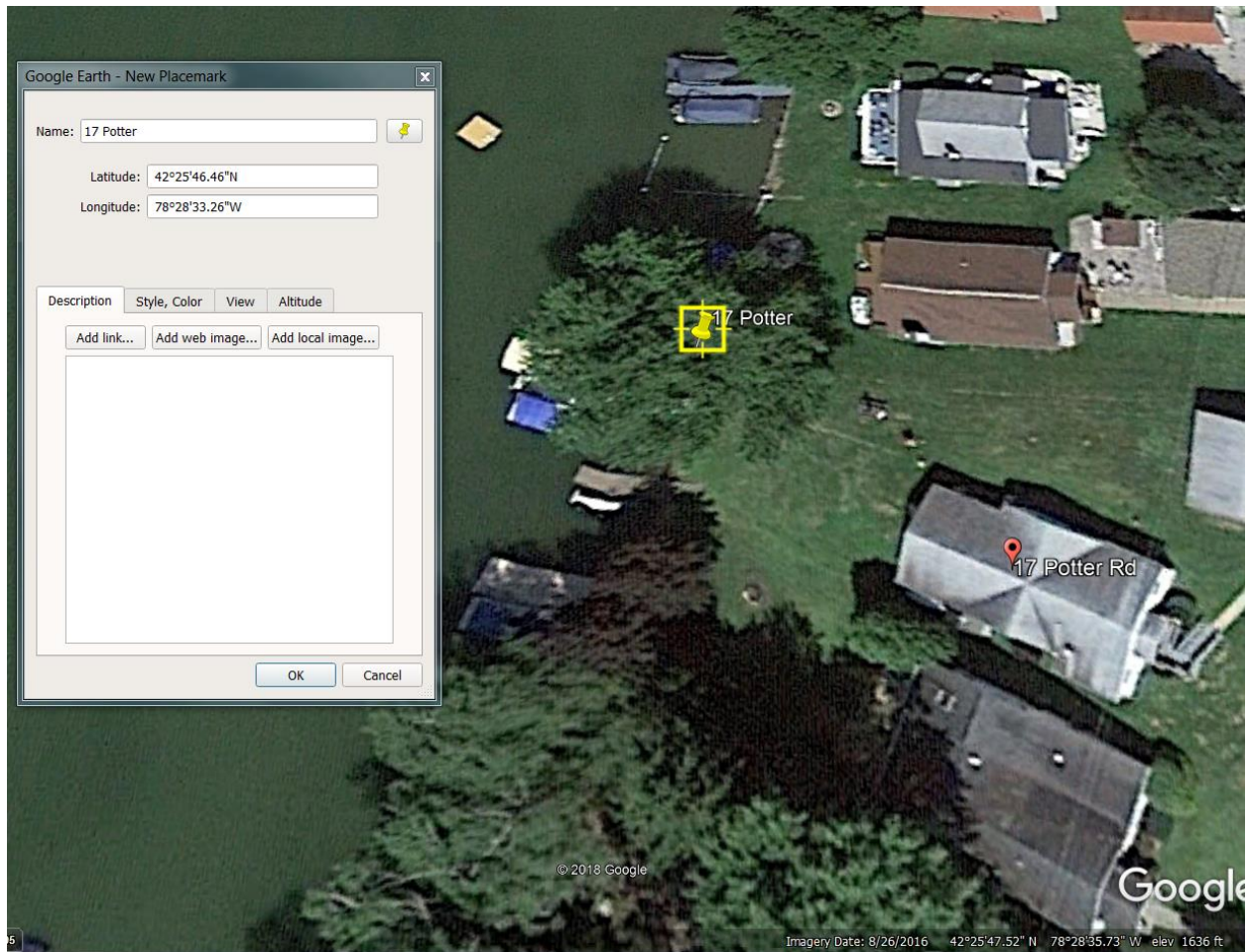


Lake Side

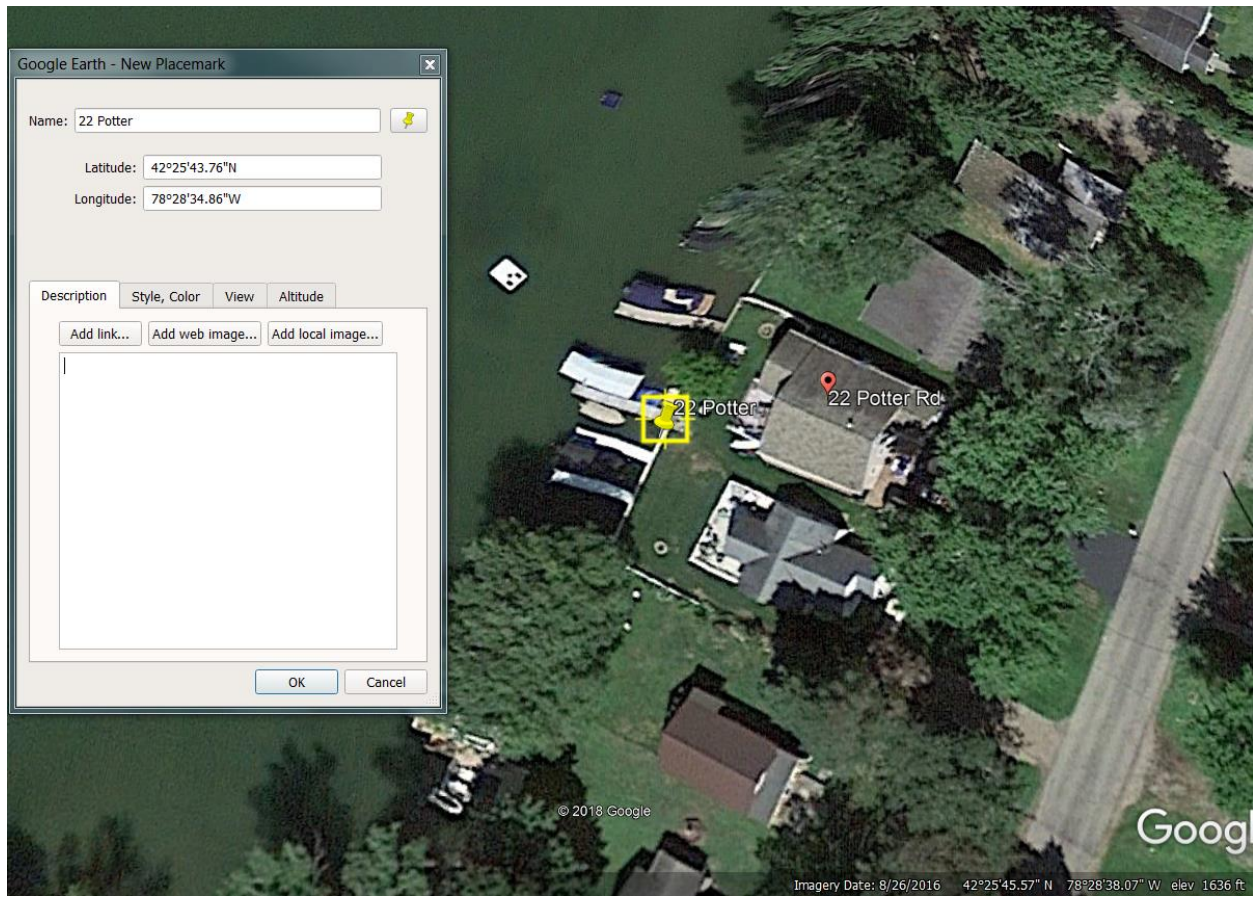


Pond Side

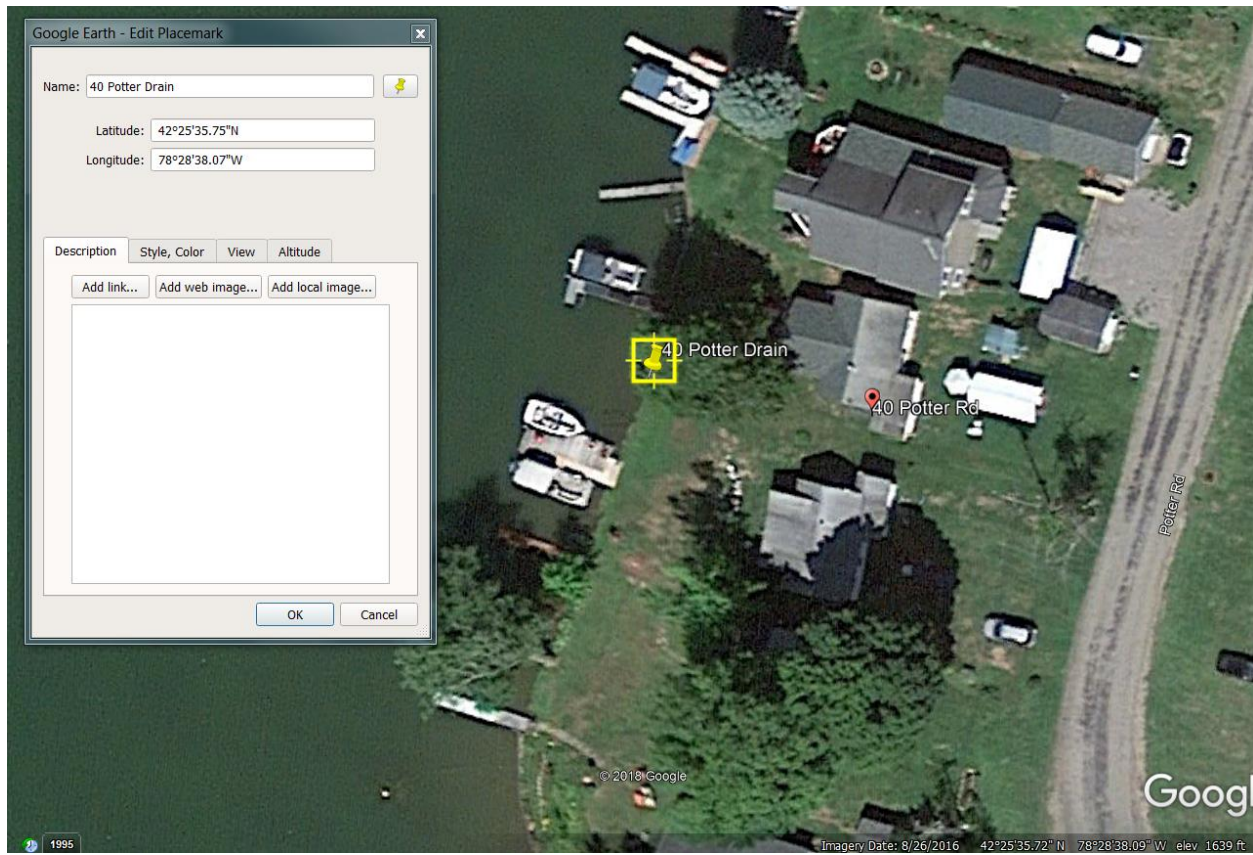
Drain #2 - 17 Potter Road (actually 16 Potter)



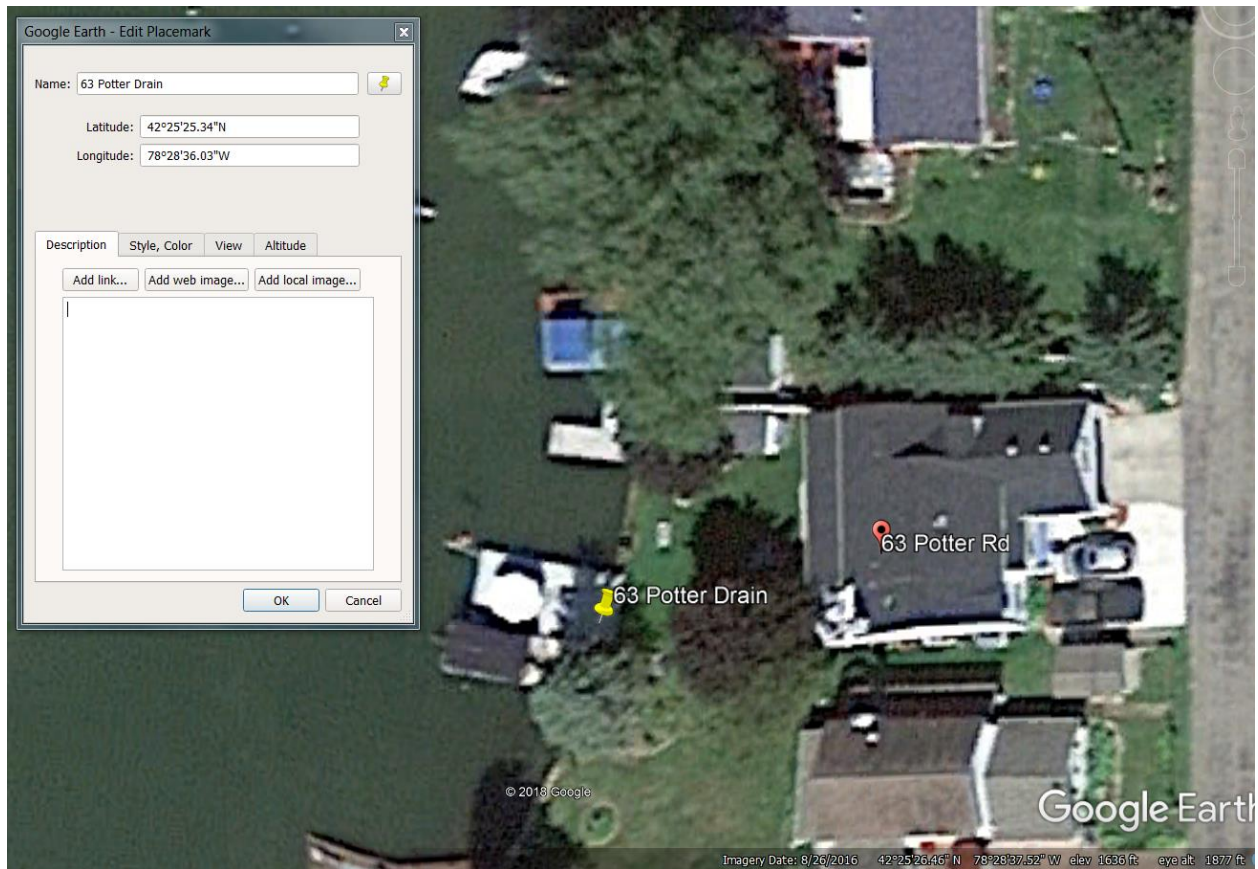
Drain #3 – 22 Potter



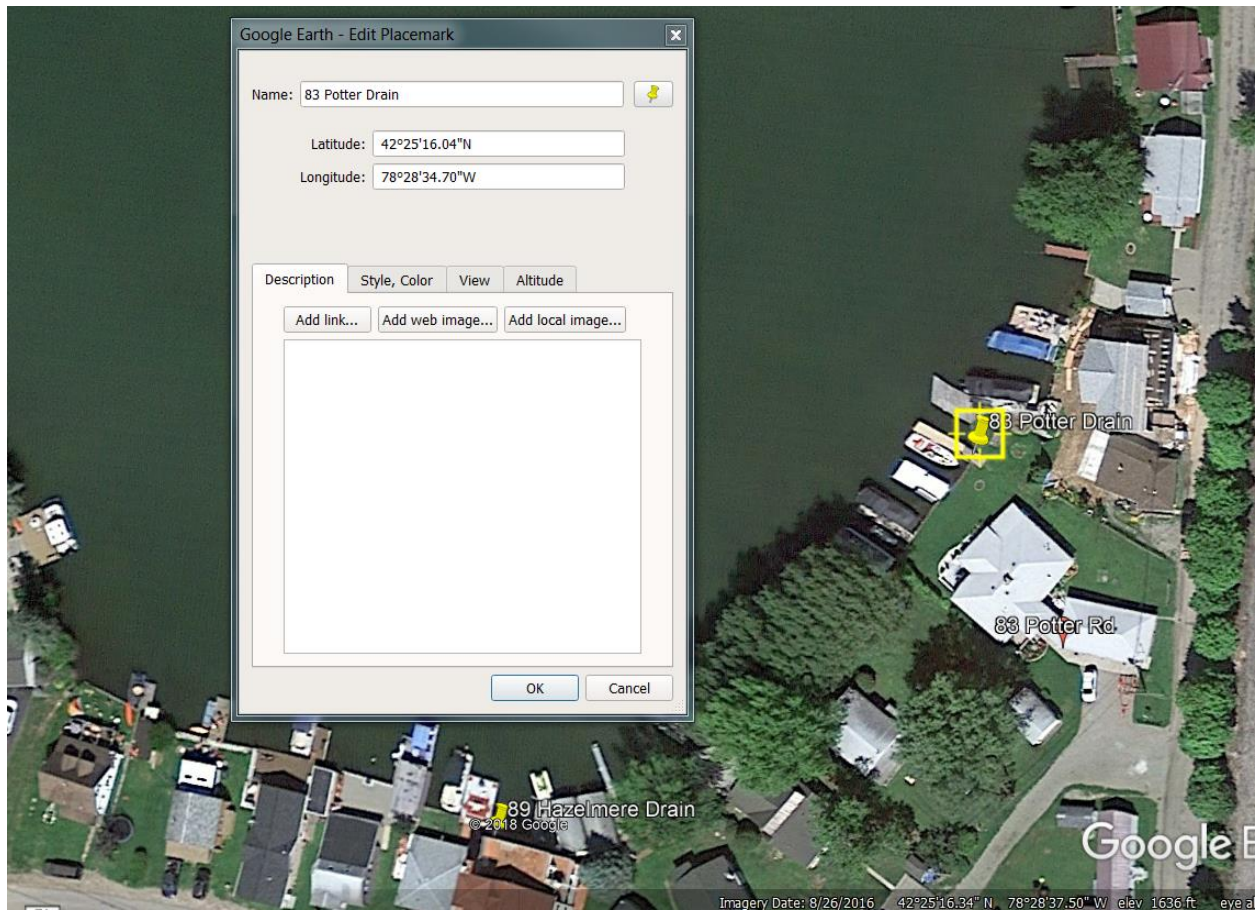
Drain #4 – 40 Potter



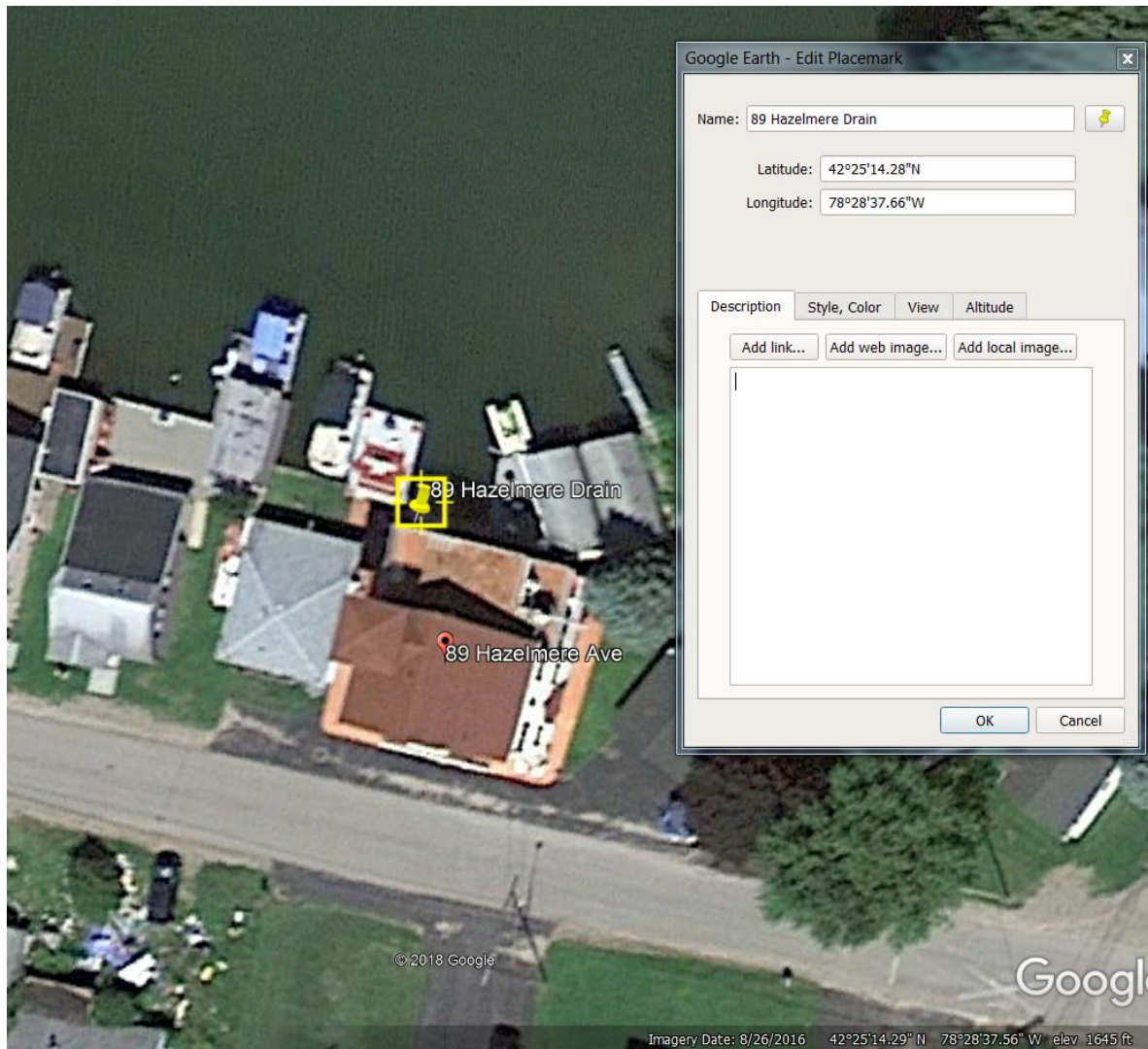
Drain #5 - 63 Potter



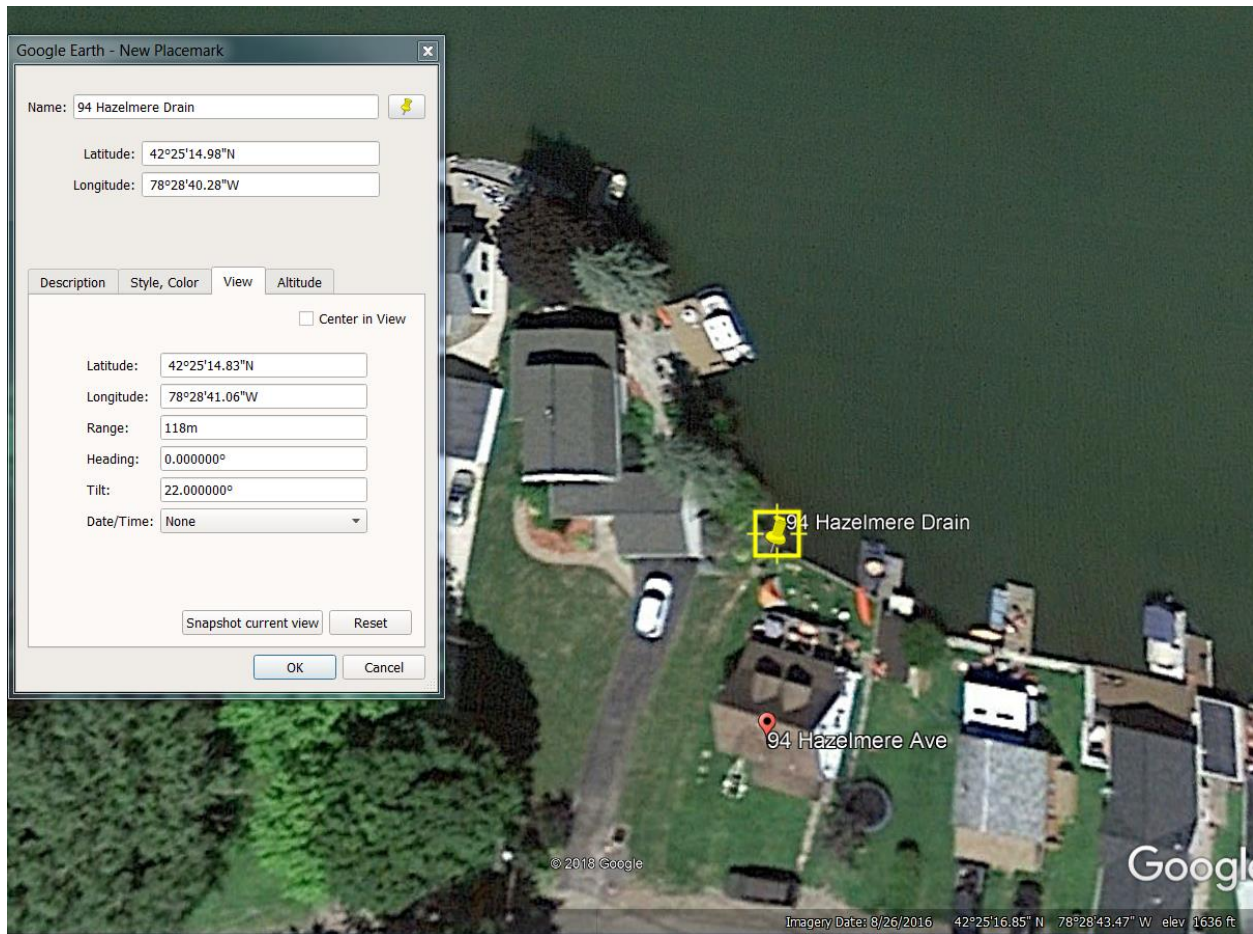
Drain #6 – 83 Potter



Drain #7 – 89 Hazelmere

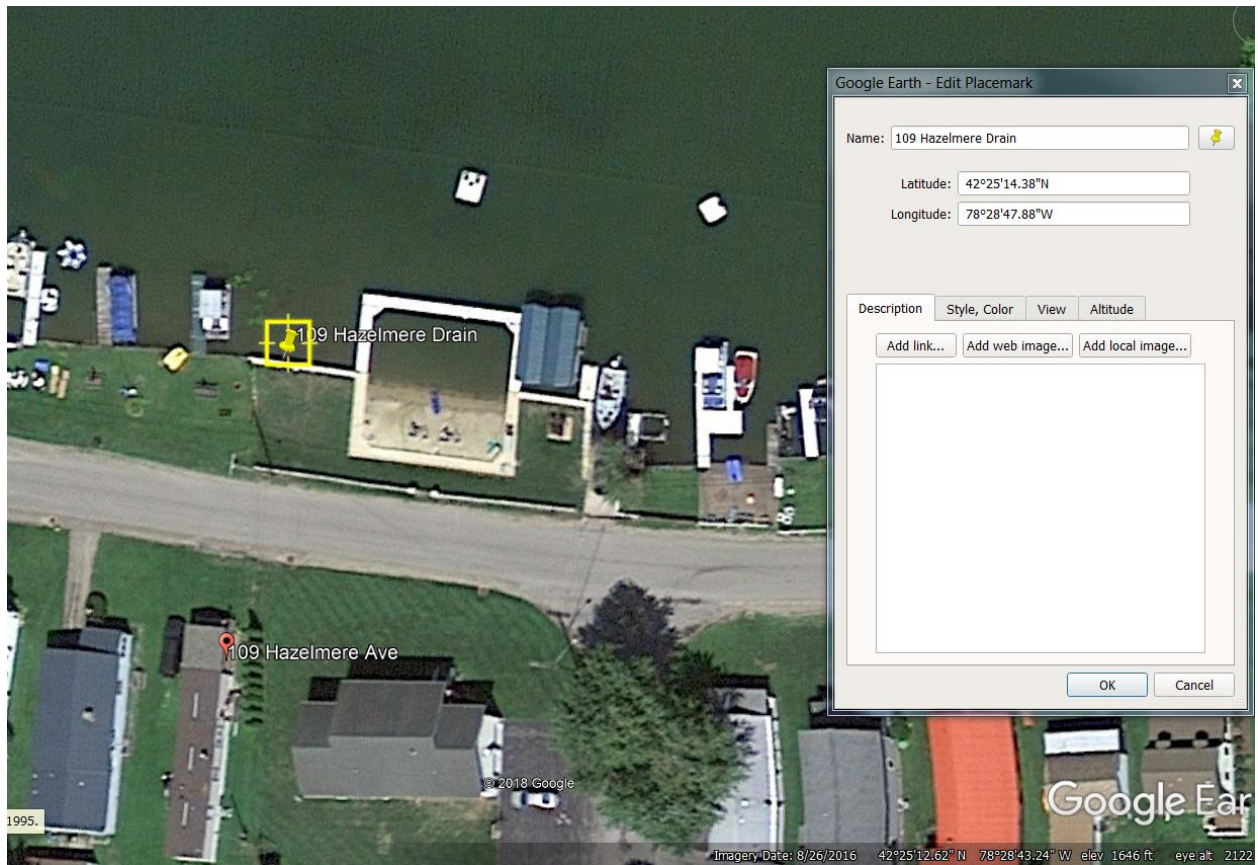


Drain #8 – 94 Hazelmere



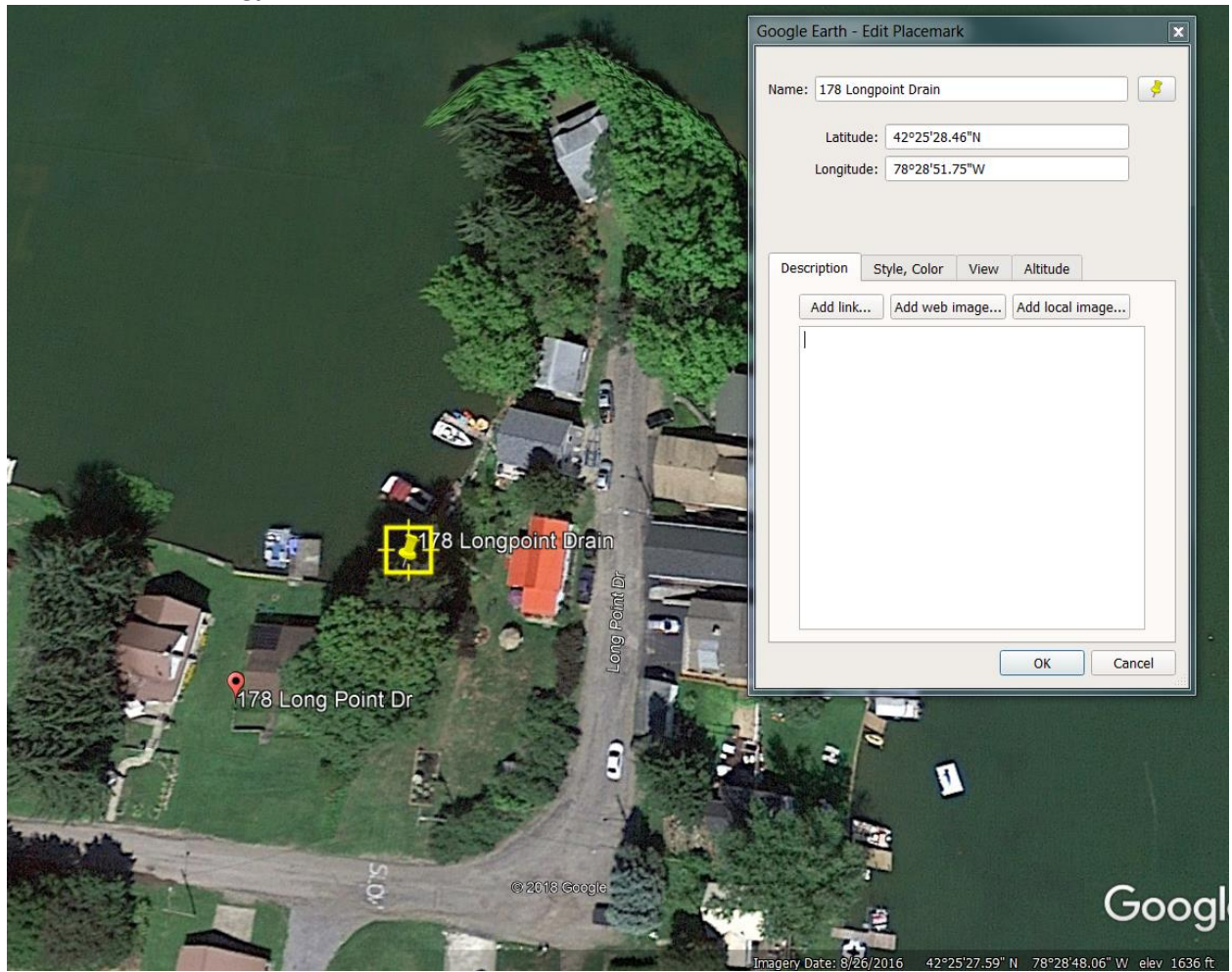
Former South End
"Outflow" now
reversed to flow
into lake from
"swamp"

Drain #9 – 109 Hazelmere

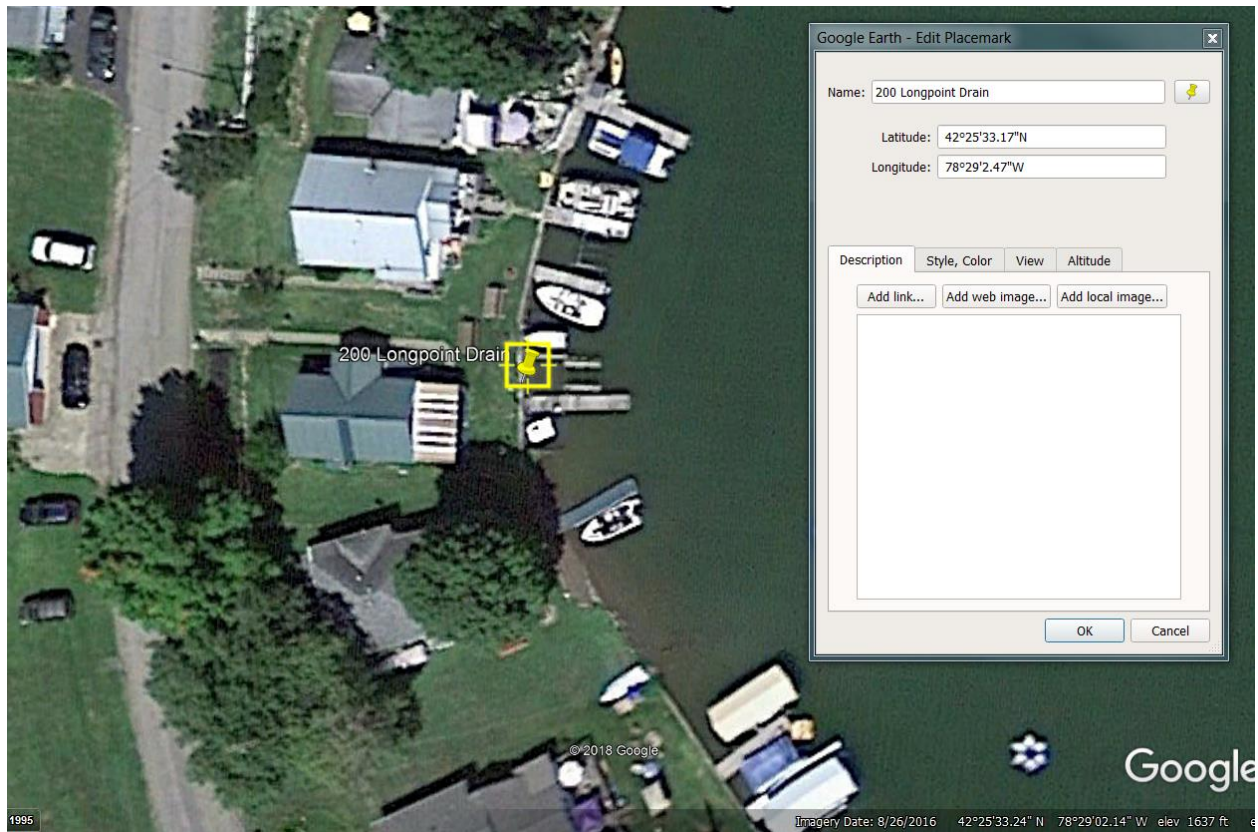


Example of silt flowing into Lake, and build up/ 'doming' of incoming flow

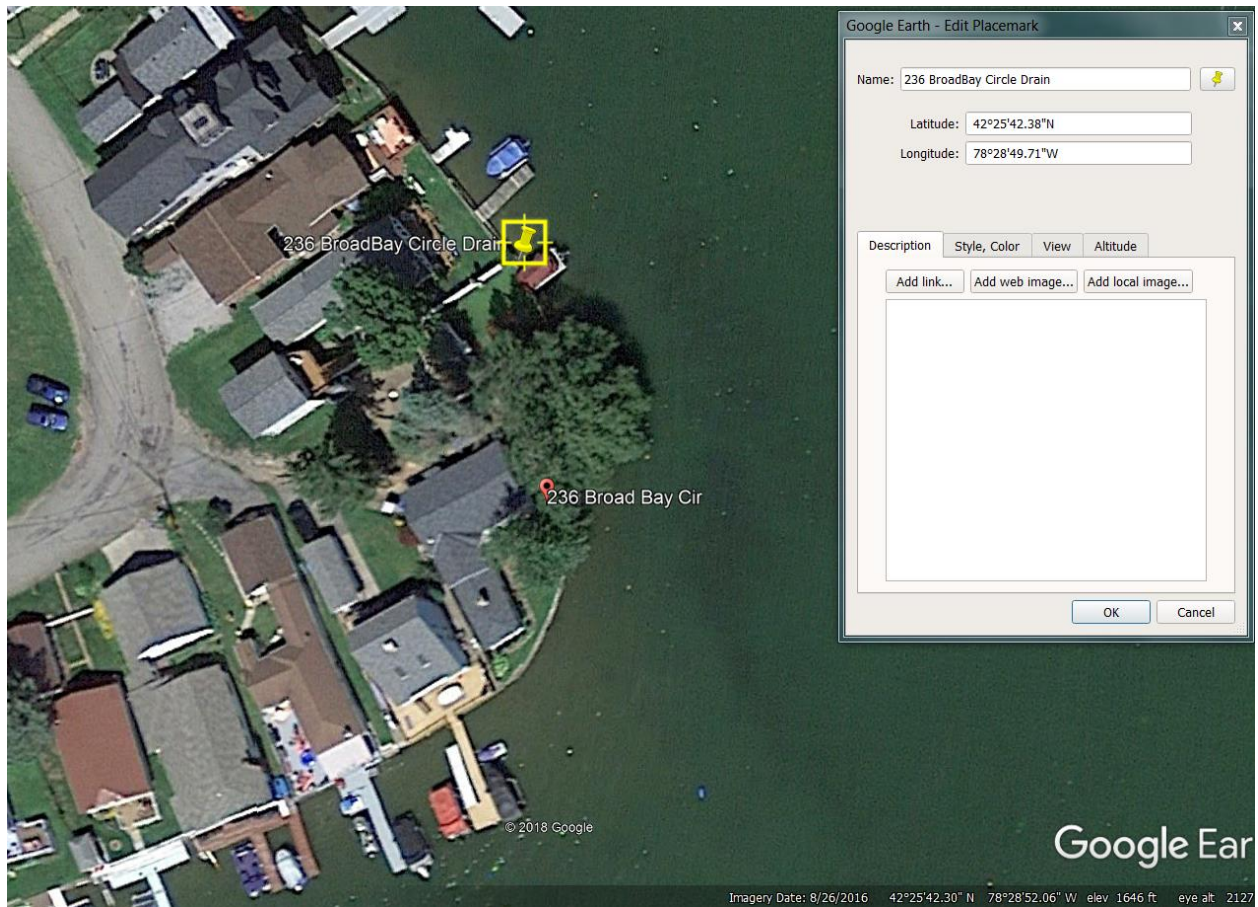
Drain #10 – 178 Longpoint



Drain # 11 – 200 Longpoint

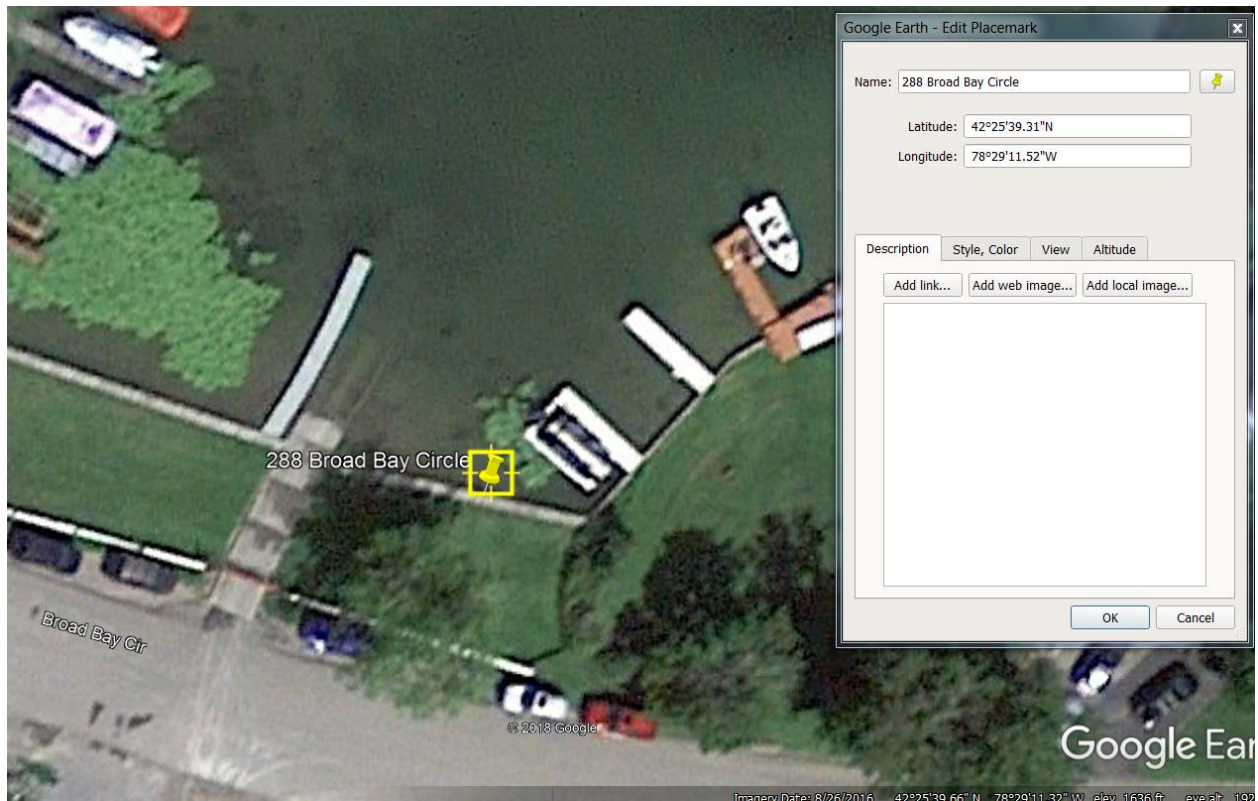


Drain #12 – 236 Broad Bay Circle

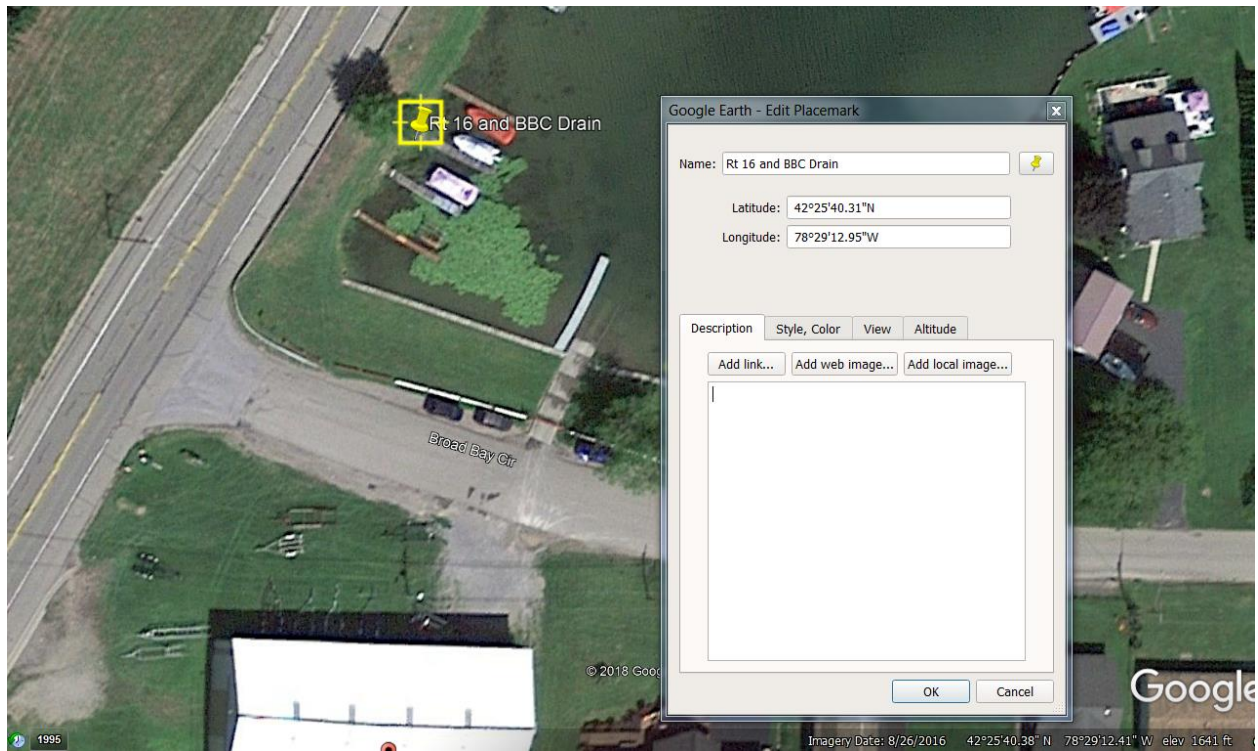


(No photos – will obtain)

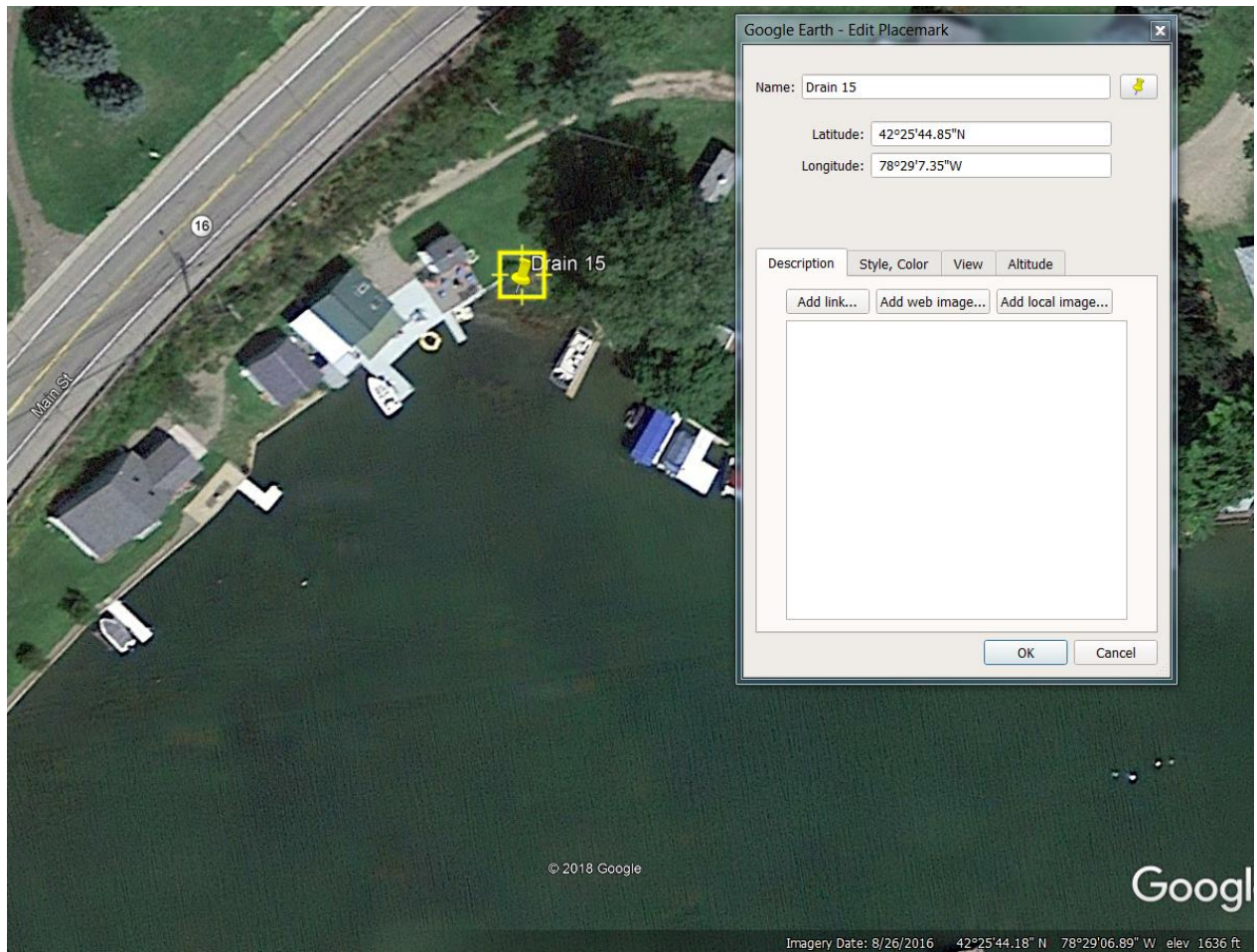
Drain #13 – 288 Broad Bay Circle



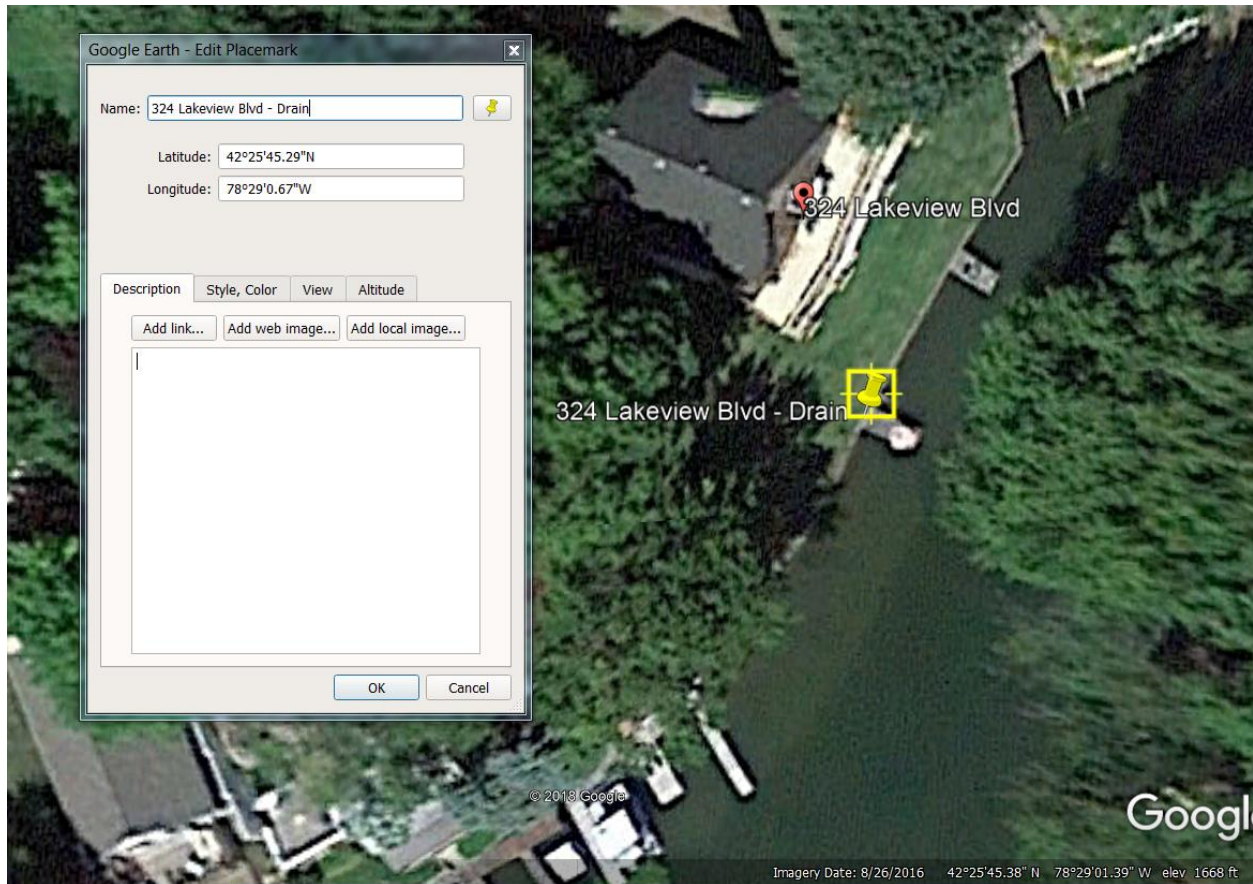
Drain #14 - Rt 16 and Broad Bay Circle (near dock 3 along Rt 16)



Drain #15 – 9989 (address incorrect) NYS Rt. 16

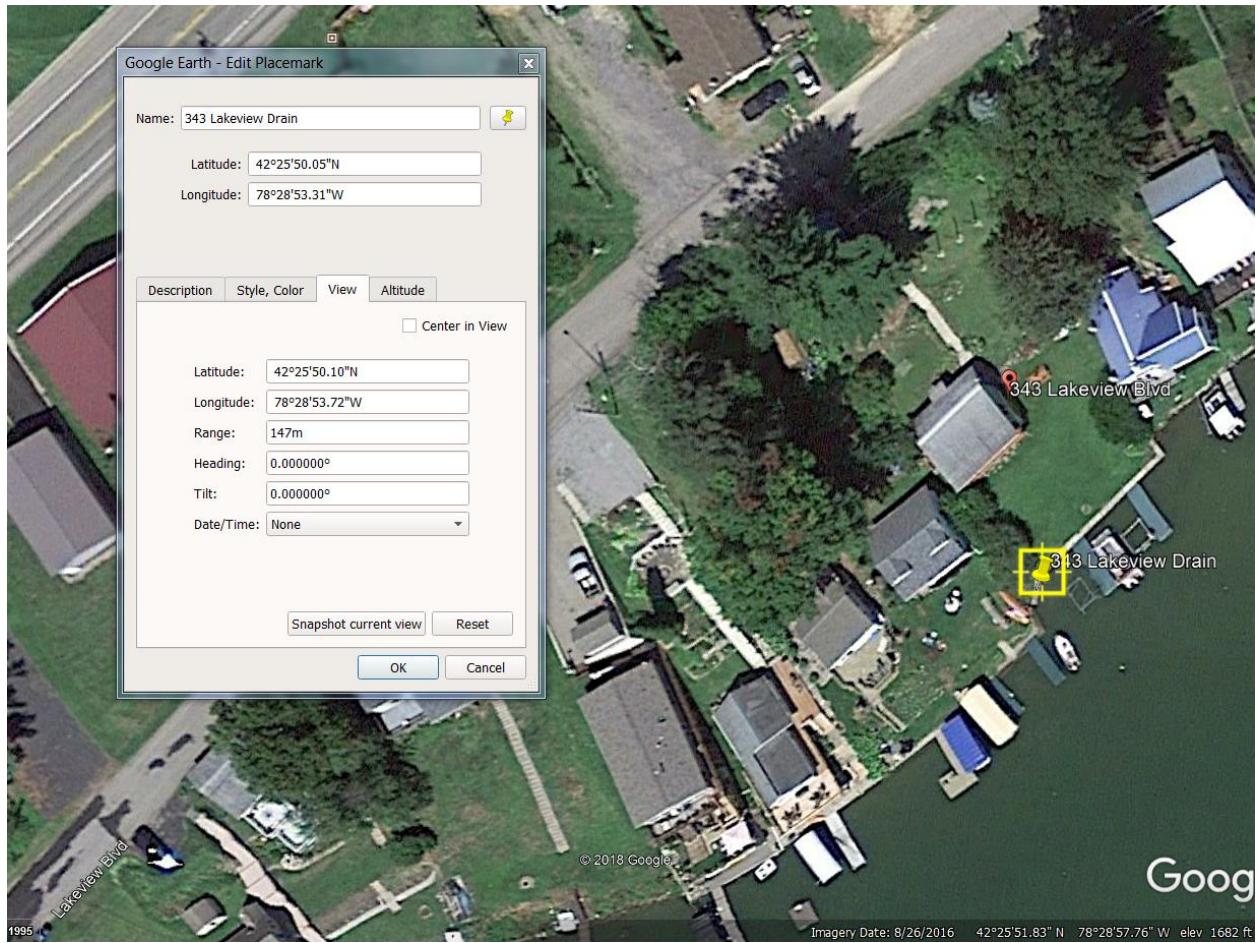


Drain #16 – 324 Lakeview Blvd

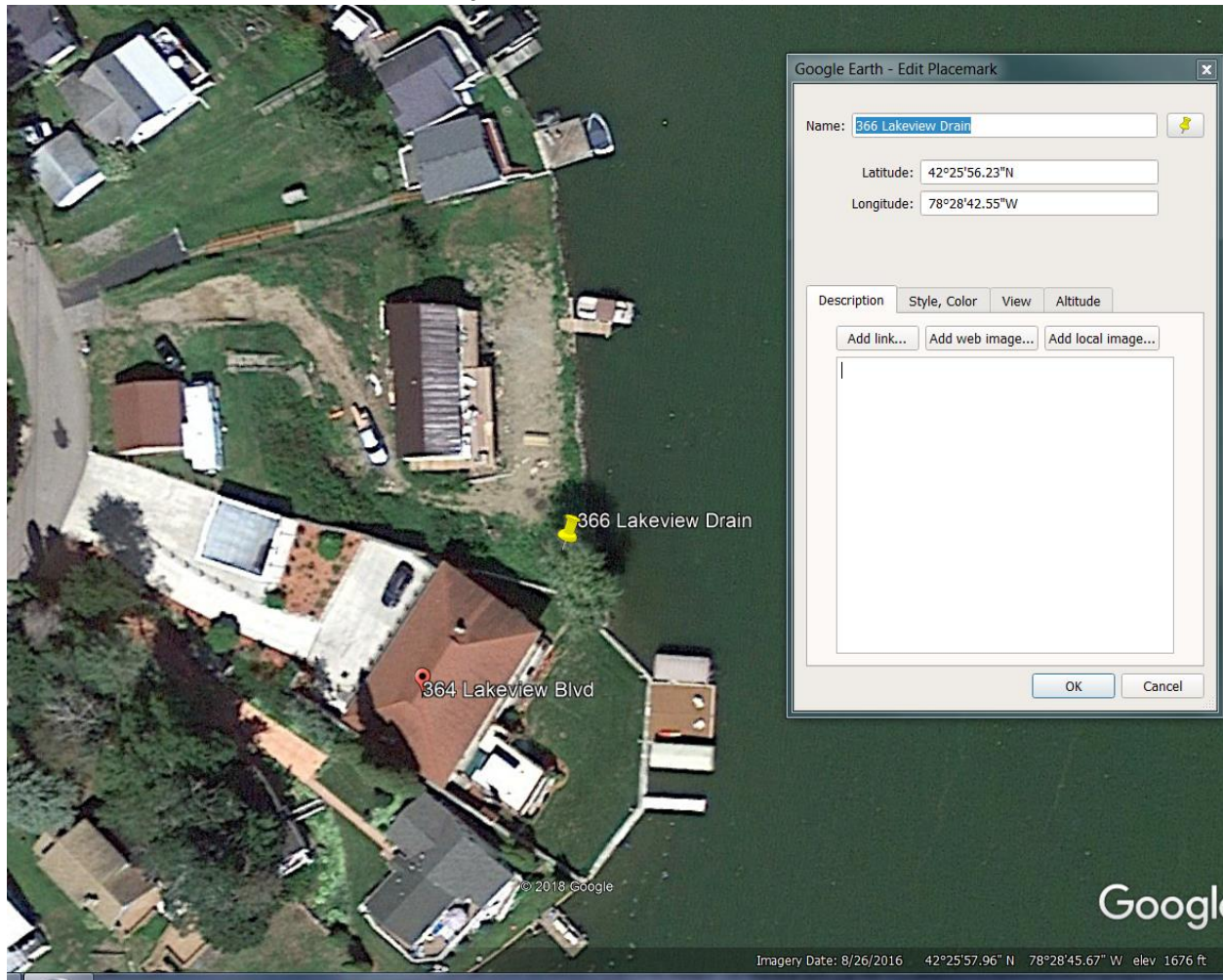


(No Photo – drain is under dock, under water- will get photo when lake at winter levels)

Drain #17 – 343 Lakeview Blvd.



Drain # 18 – 364 Lakeview Blvd (actually at 366 Lakeview Blvd)



All above photos based on Actual Location Mapping and Google Earth GPS coordinates

Locations by GPS; (accuracy to (xx) feet) - **Not accurate enough (GPS phone App)-**

Potter

17	42.429483	78.475769
22	42.428853	78.476709
40	42.422064	78.481824
63	42.423851	78.476651
60	42.424040	78.476638
58	42.424226	78.476423
56	42.424784	78.476583
83	42.421393	78.476867

Hazelmere

89	42.420937	78.477017
91	42.420900	78.477719
94	42.421089	78.478096
109	42.420562	78.479498
113	42.420510	78.480754
110	42.420609	78.480335
106	Prop. Line 42.420264	78.479369
105		

Long Permit

178	42.424646	78.481338
200	42.425839	78.483900

B.B.C.

236	42.428351	78.480269
288	42.427640	78.486559
277	42.428470	78.484844

Lakeview Blvd.

324	42.429098	78.483472
343	42.430311	78.481160
364	42.425623 Kevin Sparks	No Entrance - 78.474255
363	42.431910	78.478644
362	42.431826	78.478807
361	42.429512	78.480413

Lake

99641	42.433889	78.474713
-------	-----------	-----------

END

(Page Intentionally Blank)